

Continents, Countries and Cities



twinkl




Aim

- I can identify the countries of North and South America.
- I can identify the capital city of a country.

Success Criteria

- I can tell you that a continent is a large landmass usually made up of a number of countries.
- I can identify some countries in North and South America.
- I can use an atlas to find the names of countries and cities.

What Do You Know about the Amazing Americas?




Can you name any places?

Which seas and oceans surround the Americas?

How many can you name?

- Flags
- Famous people
- National anthems
- Food
- Inventions and discoveries



What Do You Know about the Amazing Americas?

The Americas are two separate continents:

What is a continent?

A large landmass made up of many countries.



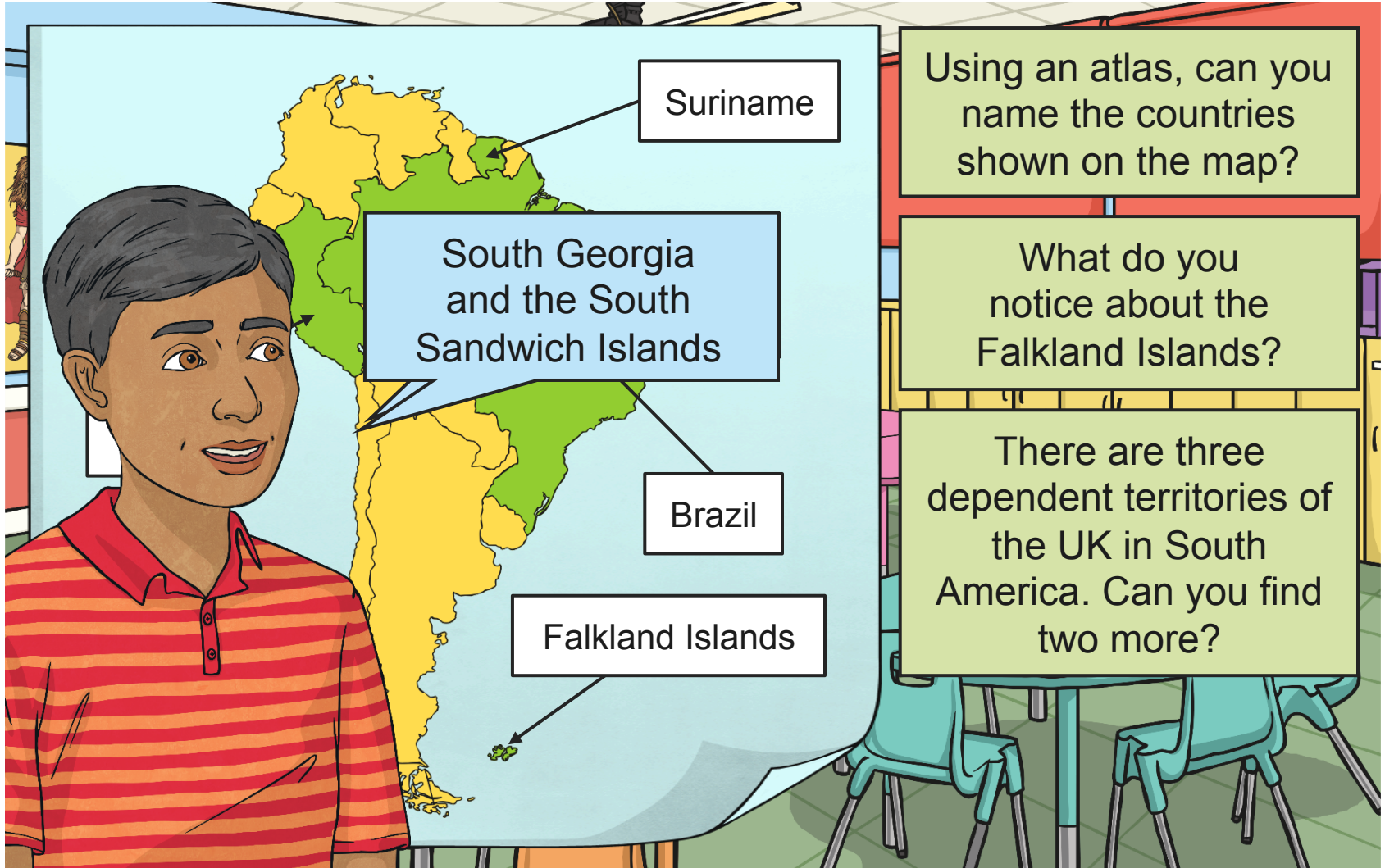
South America

Using an atlas, can you
name the countries
shown on the map?
North America?

How many are there?

Can you identify any?

South America



Using an atlas, can you name the countries shown on the map?

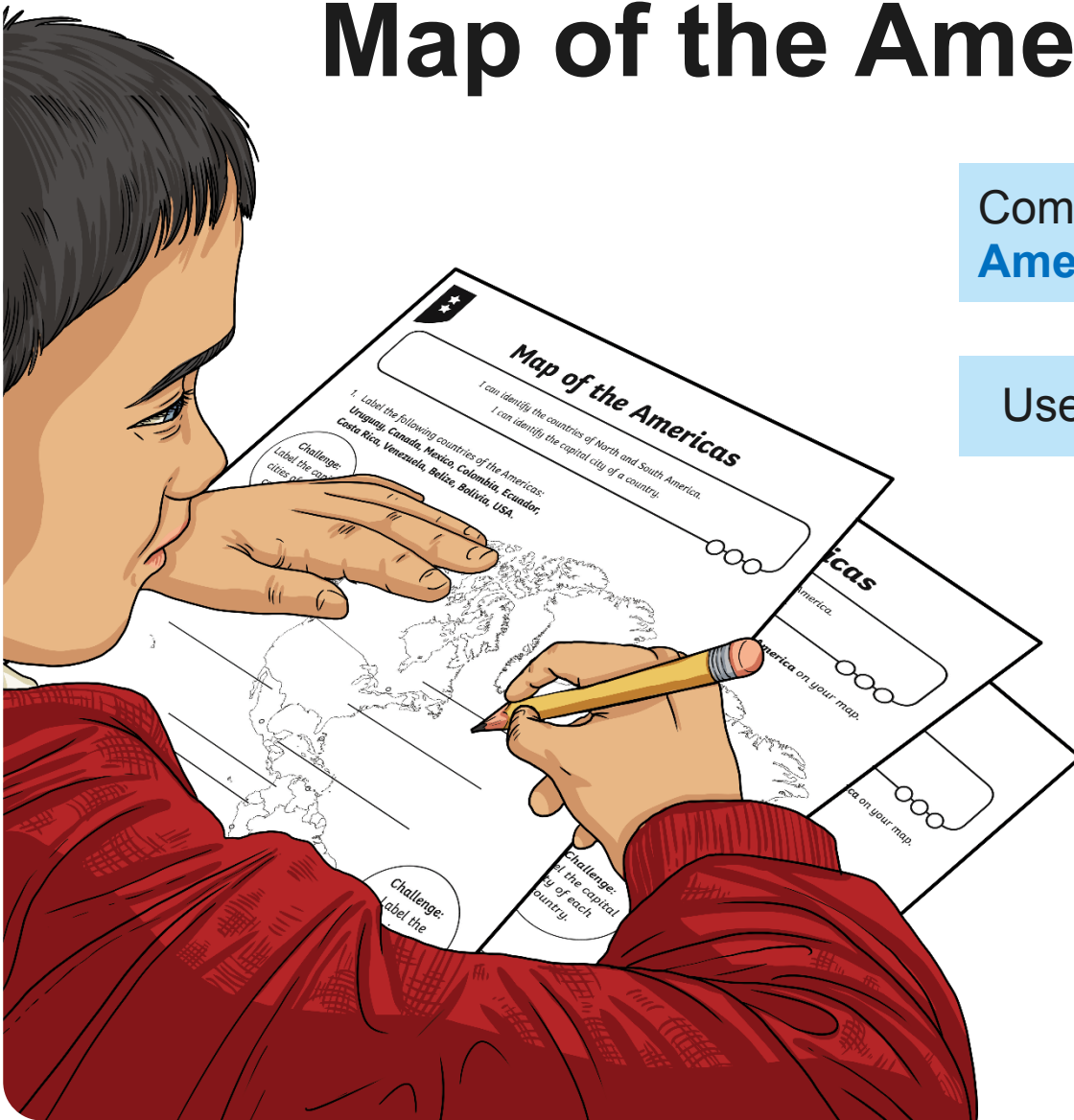
What do you notice about the Falkland Islands?

There are three dependent territories of the UK in South America. Can you find two more?

Map of the Americas

Complete the **Map of the Americas Activity Sheet**.

Use an atlas to help you.



Challenge:
Can you mark on
key mountain ranges,
rivers, other countries
and cities?



Map of the Americas

I can identify the countries of North and South America.

I can identify the capital city of a country.



1. Use an atlas to help you find and label these five countries of **North America** on your map.
Mexico, Costa Rica, USA, Canada, Honduras



Challenge:
Label the capital
city of each
country.



Map of the Americas

I can identify the countries of North and South America.

I can identify the capital city of a country.



2. Use an atlas to help you find and label these five countries of **South America** on your map.
Uruguay, Colombia, Ecuador, Venezuela, Bolivia



Challenge:
Label the capital
city of each
country.



The Answers Are
On The Next
Slide



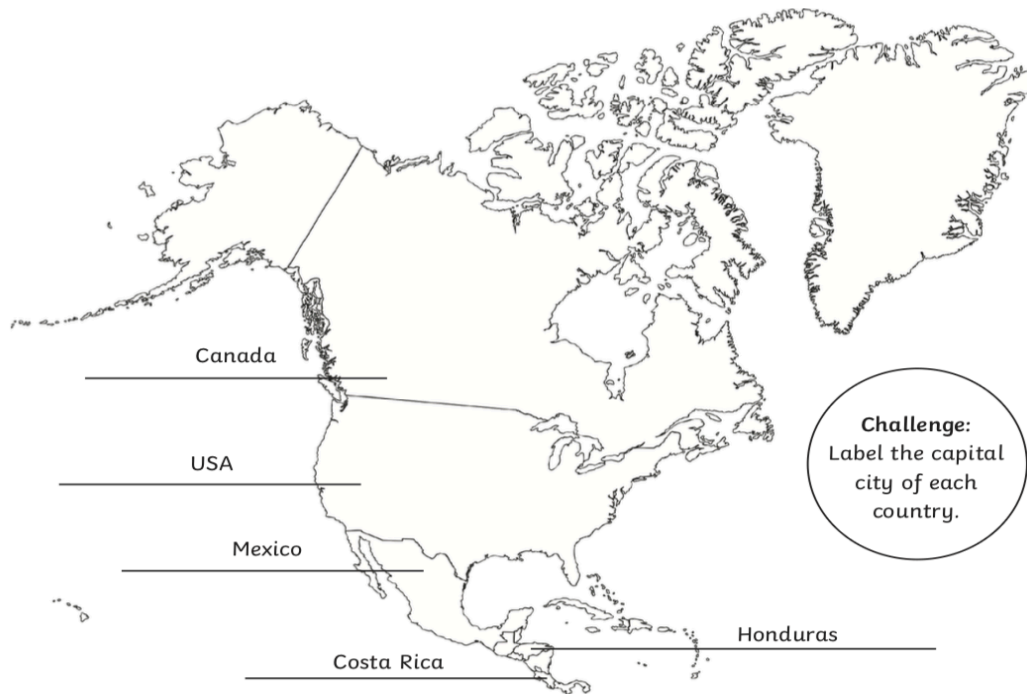
no peeking

elyxandra



Map of the Americas **Answers**

1. Use an atlas to help you find and label these five countries of **North America** on your map.
Mexico, Costa Rica, USA, Canada, Honduras



Challenge Answers

Canada - *Ottawa*

USA - *Washington DC*

Mexico - *Mexico City*

Costa Rica - *San José*

Honduras - *Tegucigalpa*



Map of the Americas **Answers**

2. Use an atlas to help you find and label these five countries of South America on your map.

Uruguay, Colombia, Ecuador, Venezuela, Bolivia



Challenge Answers

Colombia - *Bogotá*

Venezuela - *Caracas*

Ecuador - *Quito*

Bolivia - *Sucre (Also accept La Paz (De Facto Capital))*

Uruguay - *Montevideo*

Challenge:
Label the capital
city of each
country.

50 States

There are 50 states which make up the United States of America.

How many can you name?
Try this naming game.



United States of America



50 States

There are 50 states which make up the United States of America.

How many can you name?
Try this naming game.



United States of America



Alabama
Alaska
Arizona
Arkansas
California
Colorado
Connecticut
Delaware
Florida
Georgia
Hawaii
Idaho
Illinois
Indiana
Iowa
Kansas


Aim



- I can identify the countries of North and South America.
- I can identify the capital city of a country.

Success Criteria

- I can tell you that a continent is a large landmass usually made up of a number of countries.
- I can identify some countries in North and South America.
- I can use an atlas to find the names of countries and cities.



twinkl